








**2008 Presidential
General Election**

**36th Congressional District
Votes for President
over 50% by Election Precinct**

Legend

-  Congressional District
-  Communities
- Votes for President**
-  Other
-  Obama over 50%
-  McCain over 50%

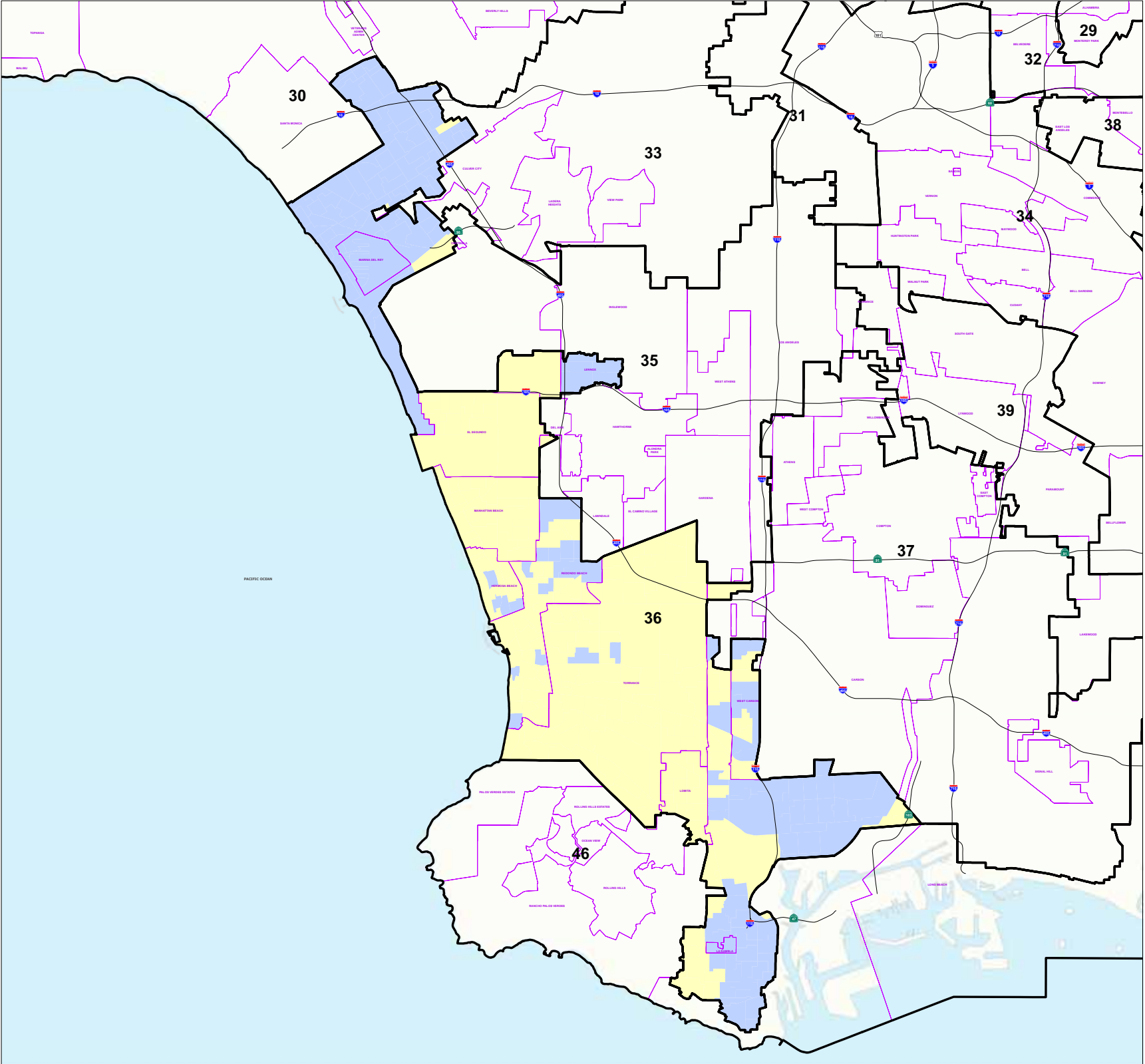


0 0.375 0.75 1.5 2.25 3
Miles

THIS MAP IS SUBJECT TO CHANGE WITHOUT NOTICE
CONTACT REGISTRAR-RECORDER/COUNTY CLERK
PRECINCTING SECTION, 12400 IMPERIAL HIGHWAY
NORWALK, CA 90650 TEL. No. (562) 462-2473

Data contained in this map is reproduced in whole or part
from the Thomas Brothers Maps Digital Database. This
map is copyrighted and reproduced with permission
granted by Thomas Brothers Maps. All rights reserved.

Thursday, January 8, 2009





**2008 Presidential
General Election**

**36th Congressional District
Votes for Obama
by Election Precinct**

Legend

— Congressional District

— Communities

Votes for President

0 Percent

1 - 25%

26 - 50%

51 - 75%

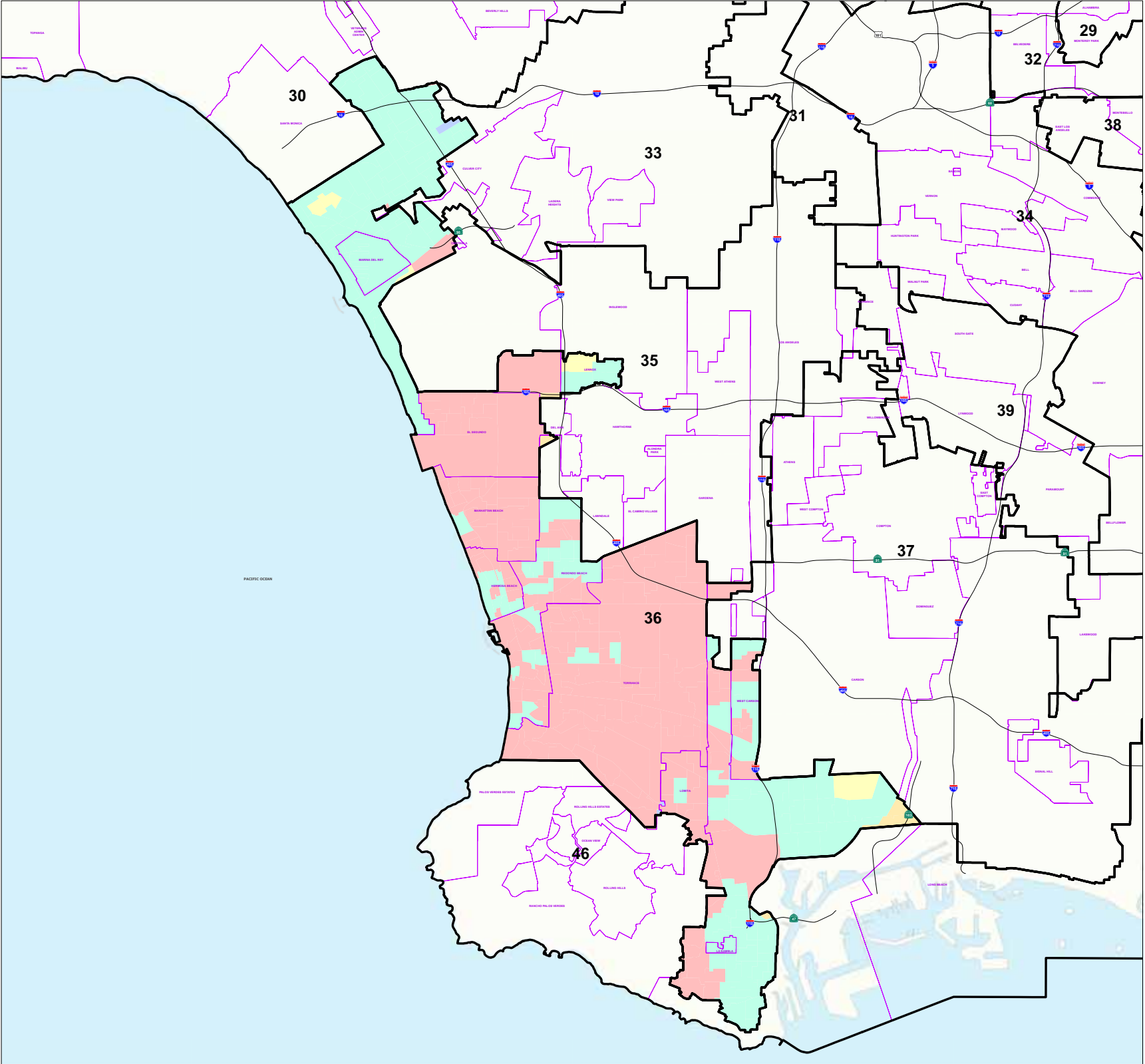
76 - 100%



0.375 1.5 2.25 3
Miles

THIS MAP IS SUBJECT TO CHANGE WITHOUT NOTICE
CONTACT REGISTRAR-RECORDER/COUNTY CLERK
PRECINCTING SECTION, 12400 IMPERIAL HIGHWAY
NORWALK, CA 90650 TEL. No. (562) 462-2473

Data contained in this map is reproduced in whole or part
from the Thomas Brothers Map Digital Database. This
map is copyrighted and reproduced with permission
granted by Thomas Brothers Maps. All rights reserved.





**2008 Presidential
General Election**

**36th Congressional District
Votes for McCain
by Election Precinct**

Legend

— Congressional District

— Communities

Votes for President

0 Percent

1 - 25%

26 - 50%

51 - 75%

76 - 100%

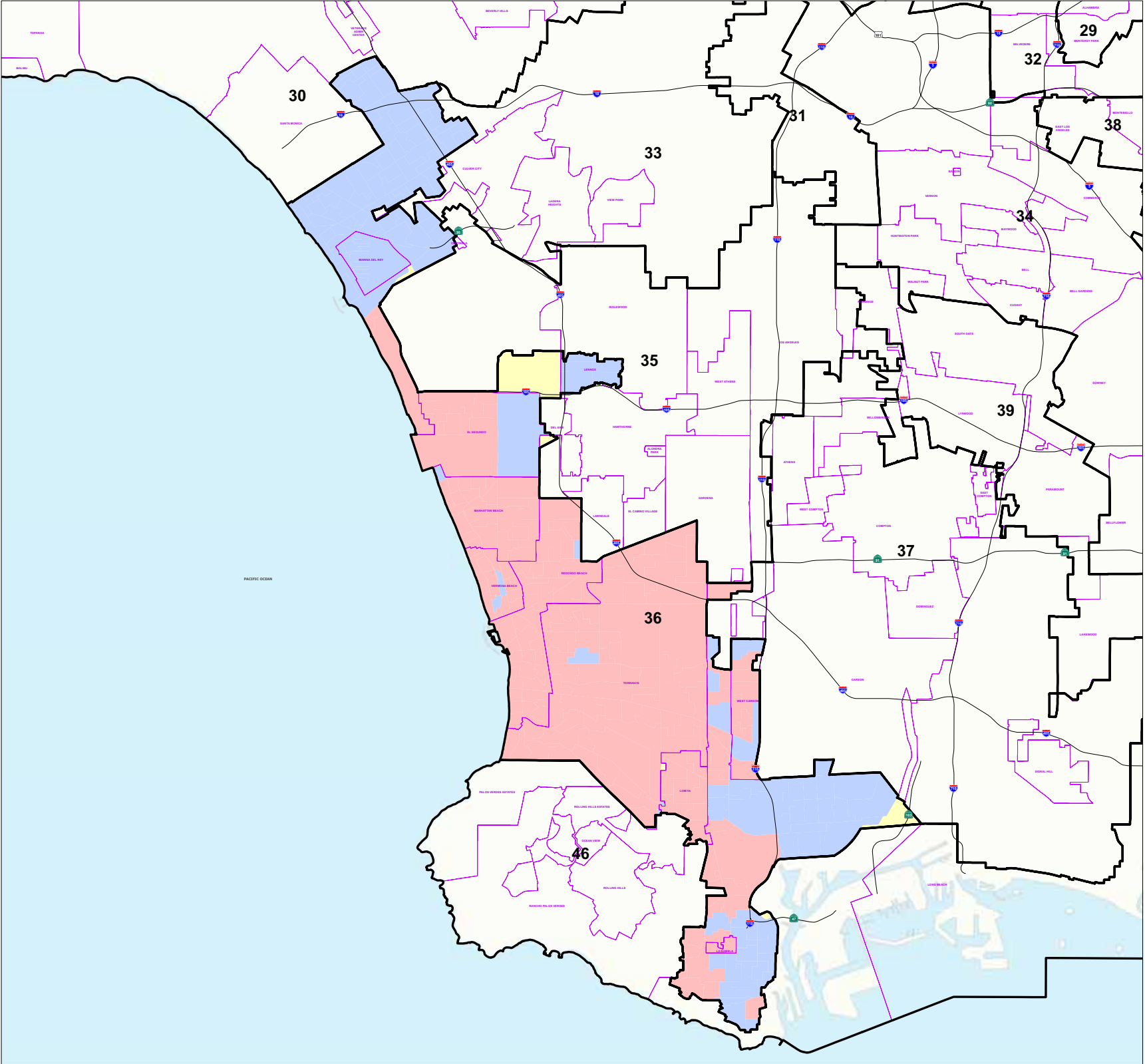


0.375 1.5 2.25 3
Miles

THIS MAP IS SUBJECT TO CHANGE WITHOUT NOTICE
CONTACT REGISTRAR-RECORDER/COUNTY CLERK
PRECINCTING SECTION, 12400 IMPERIAL HIGHWAY
NORWALK, CA 90650 TEL. No. (562) 462-2473

Data contained in this map is reproduced in whole or part
from the Thomas Brothers Maps Digital Database. This
map is copyrighted and reproduced with permission
granted by Thomas Brothers Maps. All rights reserved.








Thursday, January 8, 2009






**2008 Presidential
General Election**

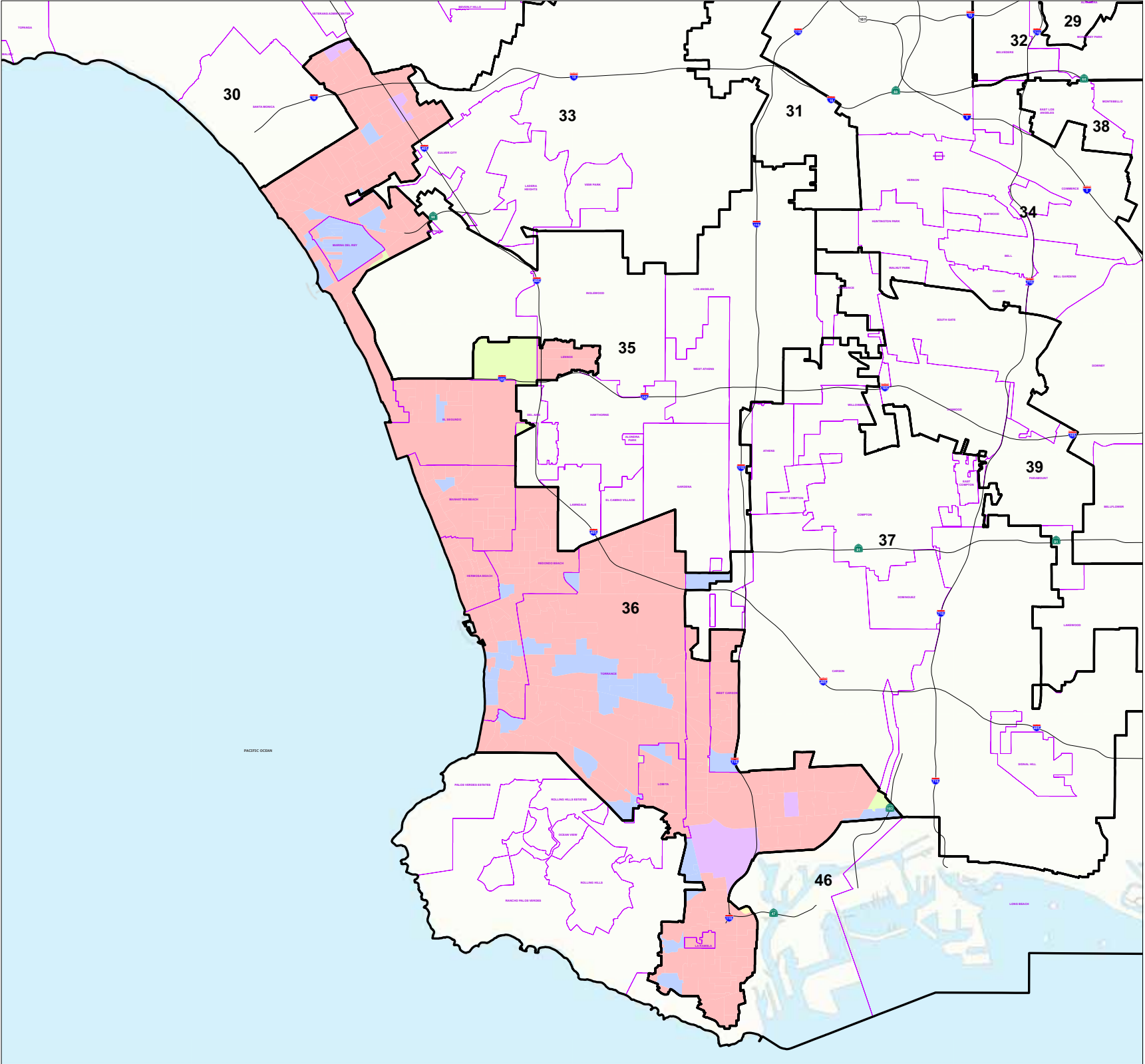
**36th Congressional District
New Registered Voters
Age 18-29 by Election Precinct**

- Legend**
-  Congressional District
 -  Communities
 - New Registered Voters by Age 18-29**
 -  0 Percent
 -  1-25%
 -  26-50%
 -  51-75%
 -  76-100%



THIS MAP IS SUBJECT TO CHANGE WITHOUT NOTICE
CONTACT REGISTRAR-RECORDER/COUNTY CLERK
PRECINCTING SECTION, 12400 IMPERIAL HIGHWAY
NORWALK, CA 90650 TEL. No. (562) 462-2473

Data contained in this map is reproduced in whole or part
from the Thomas Brothers Maps Digital Database. This
map is copyrighted and reproduced with permission
granted by Thomas Brothers Maps. All rights reserved.













**2008 Presidential
General Election**

**36th Congressional District
New Registered Voters
Age 30-39 by Election Precinct**

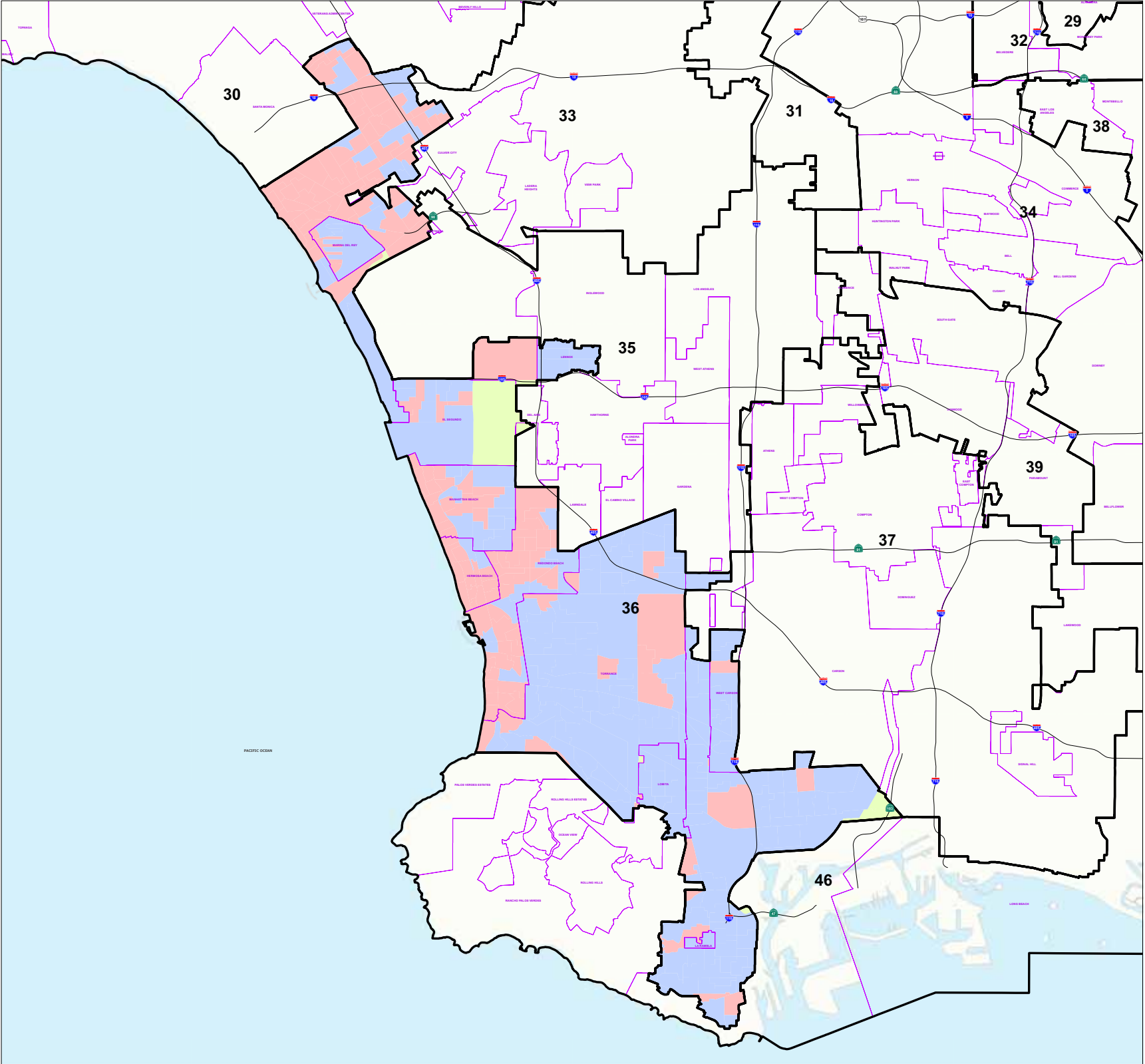
Legend

-  Congressional District
-  Communities
- New Registered Voters by Age 30-39**
-  0 Percent
-  1-25%
-  26-50%
-  51-75%
-  76-100%



THIS MAP IS SUBJECT TO CHANGE WITHOUT NOTICE
CONTACT REGISTRAR-RECORDER/COUNTY CLERK
PRECINCTING SECTION, 12400 IMPERIAL HIGHWAY
NORWALK, CA 90650 TEL. No. (562) 462-2473

Data contained in this map is reproduced in whole or part
from the Thomas Brothers Maps Digital Database. This
map is copyrighted and reproduced with permission
granted by Thomas Brothers Maps. All rights reserved.












**2008 Presidential
General Election**

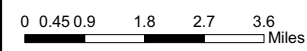
**36th Congressional District
New Registrants Age 40-49
by Election Precinct**

Legend

-  Congressional District
-  Communities

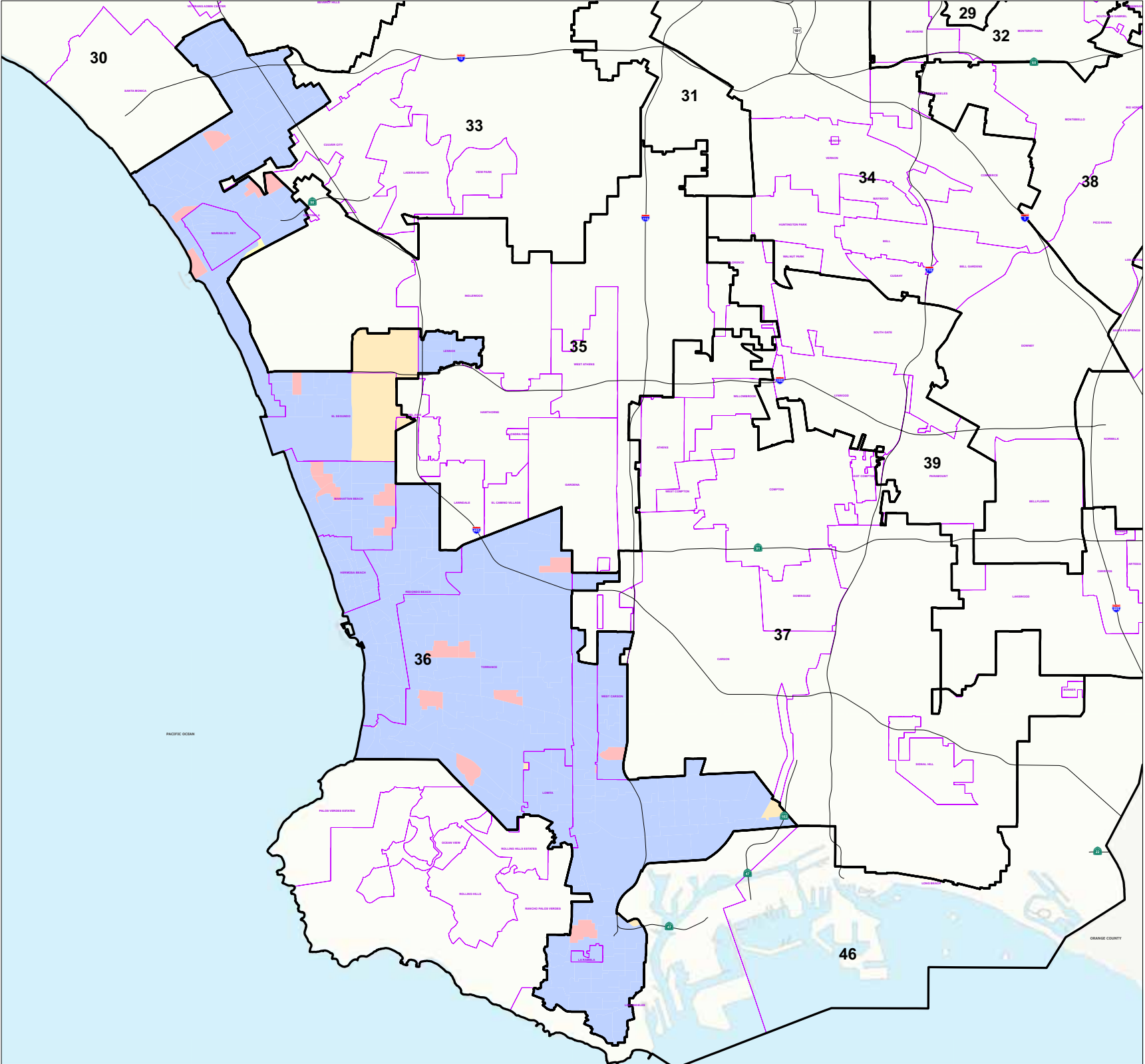
New Registrants Age 40-49

-  0 Percent
-  1-25%
-  26-50%
-  51-75%
-  76-100%



THIS MAP IS SUBJECT TO CHANGE WITHOUT NOTICE
CONTACT REGISTRAR-RECORDER/COUNTY CLERK
PRECINCTING SECTION, 12400 IMPERIAL HIGHWAY
NORWALK, CA 90650 TEL. No. (562) 462-2473

Data contained in this map is reproduced in whole or part
from the Thomas Brothers Maps Digital Database. This
map is copyrighted and reproduced with permission
granted by Thomas Brothers Maps. All rights reserved.





**2008 Presidential
General Election**

**36th Congressional District
New Registrants Age 50-59
by Election Precinct**

Legend

Congressional District

Communities

New Registrants Age 50-59

0 Percent

1-25%

26-50%

51-75%

76-100%

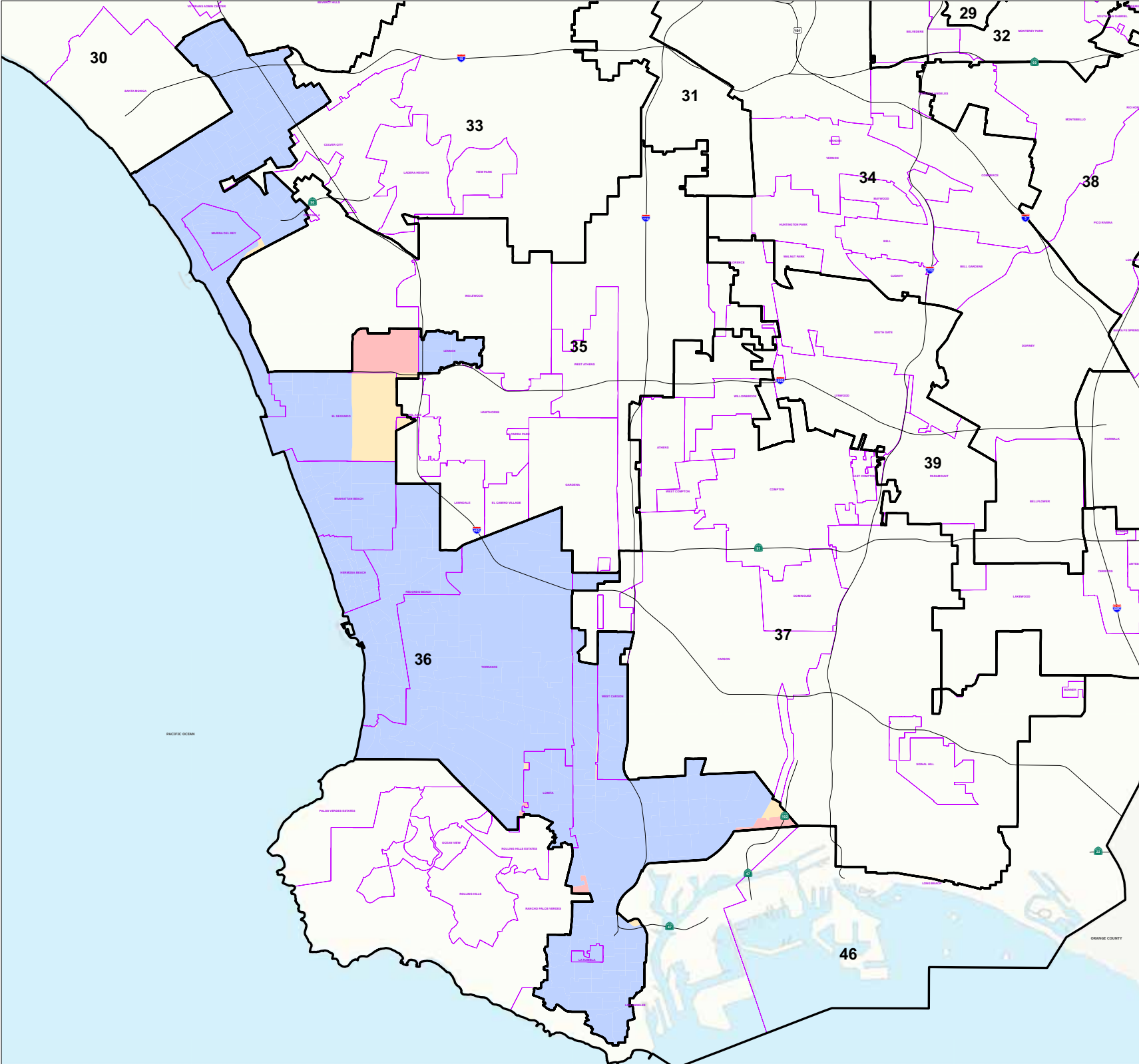


0 0.45 0.9 1.8 2.7 3.6
Miles

THIS MAP IS SUBJECT TO CHANGE WITHOUT NOTICE
CONTACT REGISTRAR-RECORDER/COUNTY CLERK
PRECINCTING SECTION, 12400 IMPERIAL HIGHWAY
NORWALK, CA 90650 TEL. No. (562) 462-2473

Data contained in this map is reproduced in whole or part
from the Thomas Brothers Maps Digital Database. This
map is copyrighted and reproduced with permission
granted by Thomas Brothers Maps. All rights reserved.

Thursday, January 8, 2009












**2008 Presidential
General Election**

**36th Congressional District
New Registrants Age 60-69
by Election Precinct**

Legend

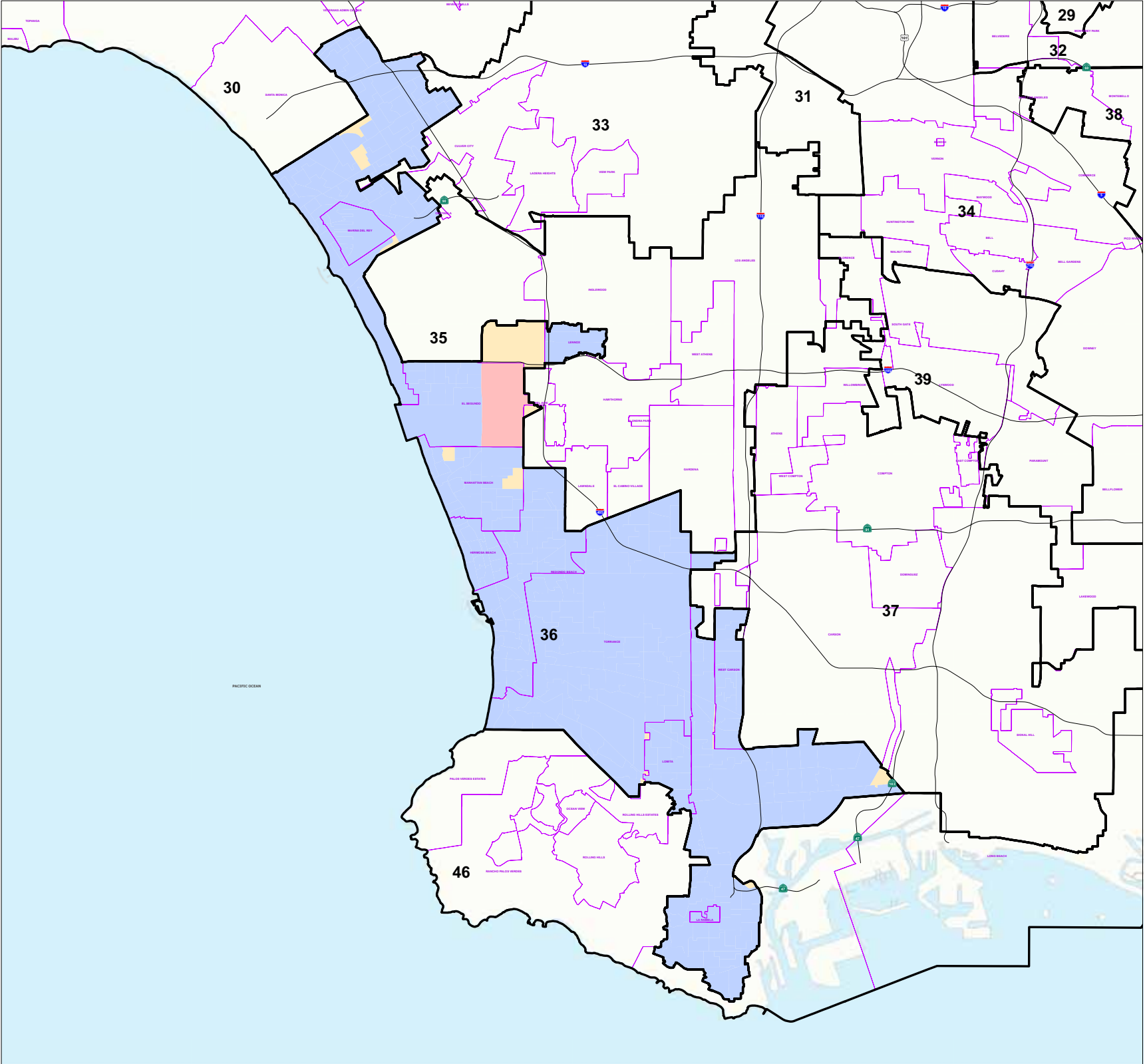
-  Congressional District
-  Communities
- New Registrants Age 60-69**
 -  0 Percent
 -  1-25%
 -  26-50%
 -  51-75%
 -  76-100%



0 0.50 1.00 1.50 2.00 Miles

THIS MAP IS SUBJECT TO CHANGE WITHOUT NOTICE
CONTACT REGISTRAR-RECORDER/COUNTY CLERK
PRECINCTING SECTION, 12400 IMPERIAL HIGHWAY
NORWALK, CA 90650 TEL. No. (562) 462-2473

Data contained in this map is reproduced in whole or part
from the Thomas Brothers Map Digital Database. This
map is copyrighted and reproduced with permission
granted by Thomas Brothers Maps. All rights reserved.





**2008 Presidential
General Election**

**36th Congressional District
New Registrants Age over 70
by Election Precinct**

Legend

Congressional District

Communities

New Registrants Age over 70

0 Percent

1-25%

26-50%

51-75%

76-100%

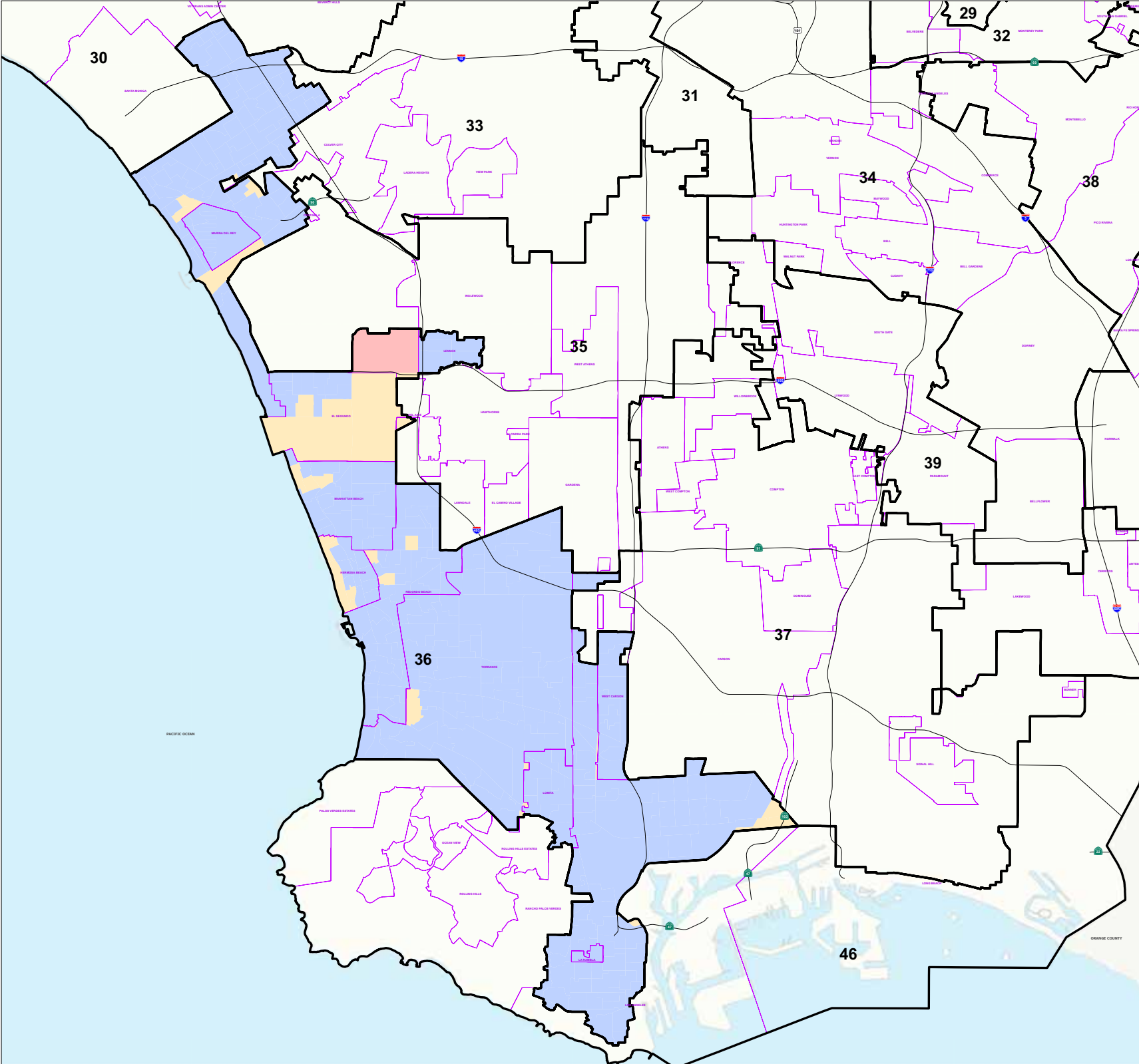


0 0.45 0.9 1.8 2.7 3.6
Miles

THIS MAP IS SUBJECT TO CHANGE WITHOUT NOTICE
CONTACT REGISTRAR-RECORDER/COUNTY CLERK
PRECINCTING SECTION, 12400 IMPERIAL HIGHWAY
NORWALK, CA 90650 TEL. No. (562) 462-2473

Data contained in this map is reproduced in whole or part
from the Thomas Brothers Maps Digital Database. This
map is copyrighted and reproduced with permission
granted by Thomas Brothers Maps. All rights reserved.

Thursday, January 8, 2009





**2008 Presidential
General Election**

**36th Congressional District
Percentage of Votes at Poll
by Election Precinct**

Legend

□ Congressional District

□ Communities

Percent Votes Cast at Poll

□ 0 Percent

□ 1-25%

□ 26-50%

□ 51-75%

□ 76-100%

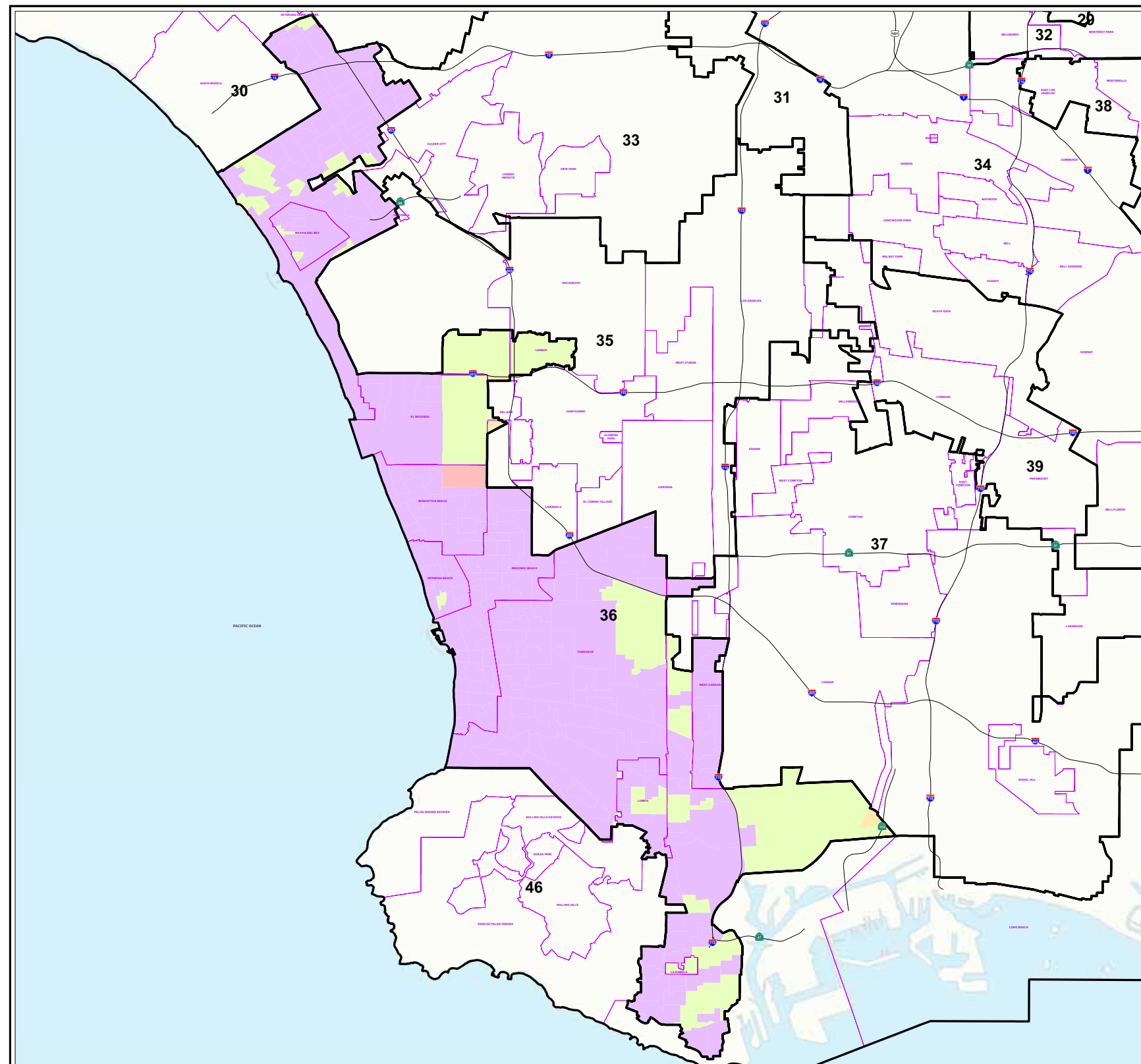


0 0.4 0.8 1.2 1.6
Miles

THIS MAP IS SUBJECT TO CHANGE WITHOUT NOTICE
CONTACT REGISTRAR-RECORDER/COUNTY CLERK
PRECINCTING SECTION, 12400 IMPERIAL HIGHWAY
NORWALK, CA 90650 TEL. No. (562) 462-2473

Data contained in this map is reproduced in whole or part
from the Thomas Brothers Maps Digital Database. This
map is copyrighted and reproduced with permission
granted by Thomas Brothers Maps. All rights reserved.

Thursday, January 8, 2009





**2008 Presidential
General Election**

**36th Congressional District
Percentage of Mail In Votes
by Election Precinct**

Legend

— Congressional District

— Communities

Percent Mail In

0 Percent

1-25%

26-50%

51-75%

76-100%



0 0.2 0.4 0.8 1.2 1.6
Miles

THIS MAP IS SUBJECT TO CHANGE WITHOUT NOTICE
CONTACT REGISTRAR-RECORDER/COUNTY CLERK
PRECINCTING SECTION, 12400 IMPERIAL HIGHWAY
NORWALK, CA 90650 TEL. No. (562) 462-2473

Data contained in this map is reproduced in whole or part
from the Thomas Brothers Maps Digital Database. This
map is copyrighted and reproduced with permission
granted by Thomas Brothers Maps. All rights reserved.

Thursday, January 8, 2009



2008 Presidential
General Election

36th Congressional District
Provisional Votes Cast
by Election Precinct

Legend

- Congressional District
- Communities

Provisional Votes

- 0 Ballots cast
- 1 - 50 Ballots cast
- 51 - 100 Ballots cast
- 101 - 150 Ballots cast
- 151 - 200 Ballots cast
- Over 201 Ballots cast



0 0.2 0.4 0.8 1.2 1.6
Miles

THIS MAP IS SUBJECT TO CHANGE WITHOUT NOTICE
CONTACT REGISTRAR-RECORDER/COUNTY CLERK
PRECINCTING SECTION, 12400 IMPERIAL HIGHWAY
NORWALK, CA 90650 TEL. No. (562) 462-2473

Data contained in this map is reproduced in whole or part
from the Thomas Brothers Maps Digital Database. This
map is copyrighted and reproduced with permission
granted by Thomas Brothers Maps. All rights reserved.







Thursday, January 8, 2009



**2008 Presidential
General Election**

**36th Congressional District
Voters by Party
by Election Precinct**

Legend

-  Congressional District
-  Communities
- Voters by Party**
-  None
-  Democrat 50%+1
-  Republican 50%+1
-  Decline to state 50%+1

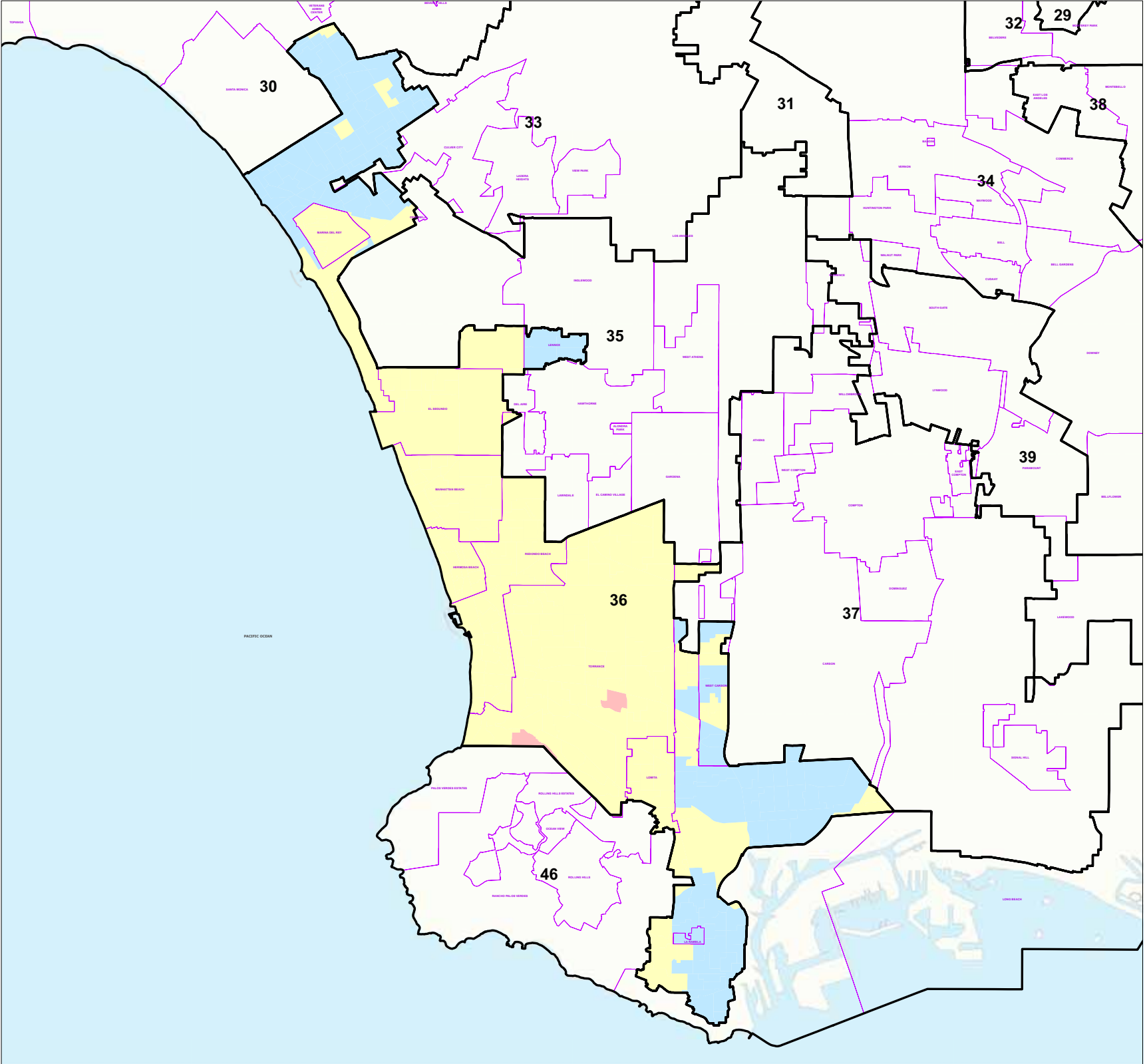


0.2 0.4 0.8 1.2 1.6
Miles

THIS MAP IS SUBJECT TO CHANGE WITHOUT NOTICE
CONTACT REGISTRAR-RECORDER/COUNTY CLERK
PRECINCTING SECTION, 12400 IMPERIAL HIGHWAY
NORWALK, CA 90650 TEL. No. (562) 462-2473

Data contained in this map is reproduced in whole or part
from the Thomas Brothers Maps Digital Database. This
map is copyrighted and reproduced with permission
granted by Thomas Brothers Maps. All rights reserved.

Thursday, January 8, 2009





**2008 Presidential
General Election**

**36th Congressional District
Age 18-29 Votes cast
by Election Precinct**

Legend

Congressional District

Communities

Votes by Age

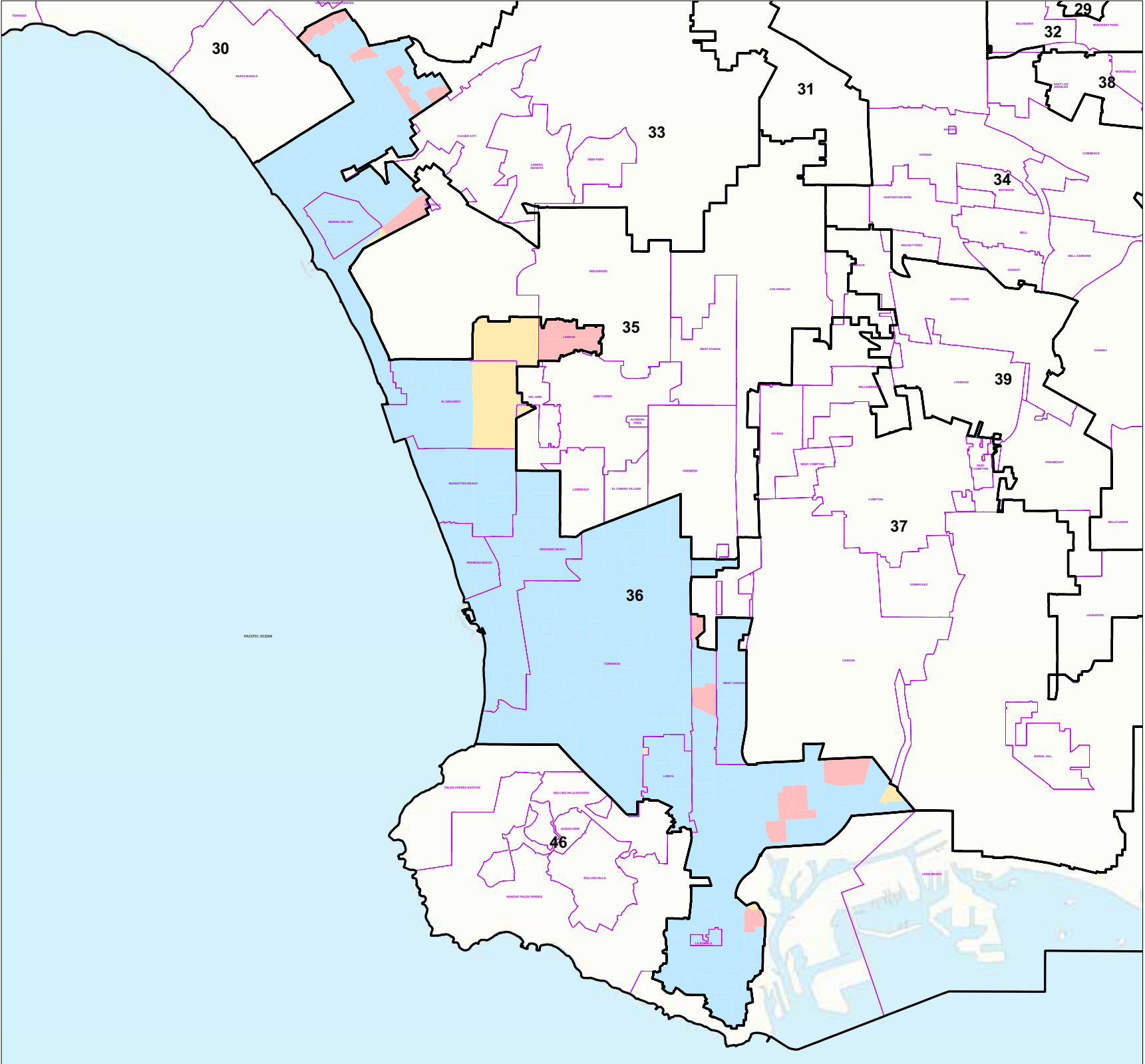
- 0 Percent
- 1-25%
- 26-50%
- 51-70%
- Over 71%



0.375 1.5 2.25 3
Miles

THIS MAP IS SUBJECT TO CHANGE WITHOUT NOTICE
CONTACT REGISTRAR-RECORDER/COUNTY CLERK
PRECINCTING SECTION, 12400 IMPERIAL HIGHWAY
NORWALK, CA 90650 TEL. No. (562) 462-2473

Data contained in this map is reproduced in whole or part
from the Thomas Brothers Maps Digital Database. This
map is copyrighted and reproduced with permission
granted by Thomas Brothers Maps. All rights reserved.





**2008 Presidential
General Election**

**36th Congressional District
Age 30-39 Votes cast
by Election Precinct**

Legend

Congressional District

Communities

Voters by Age

0 Percent

1-25%

26-50%

51-70%

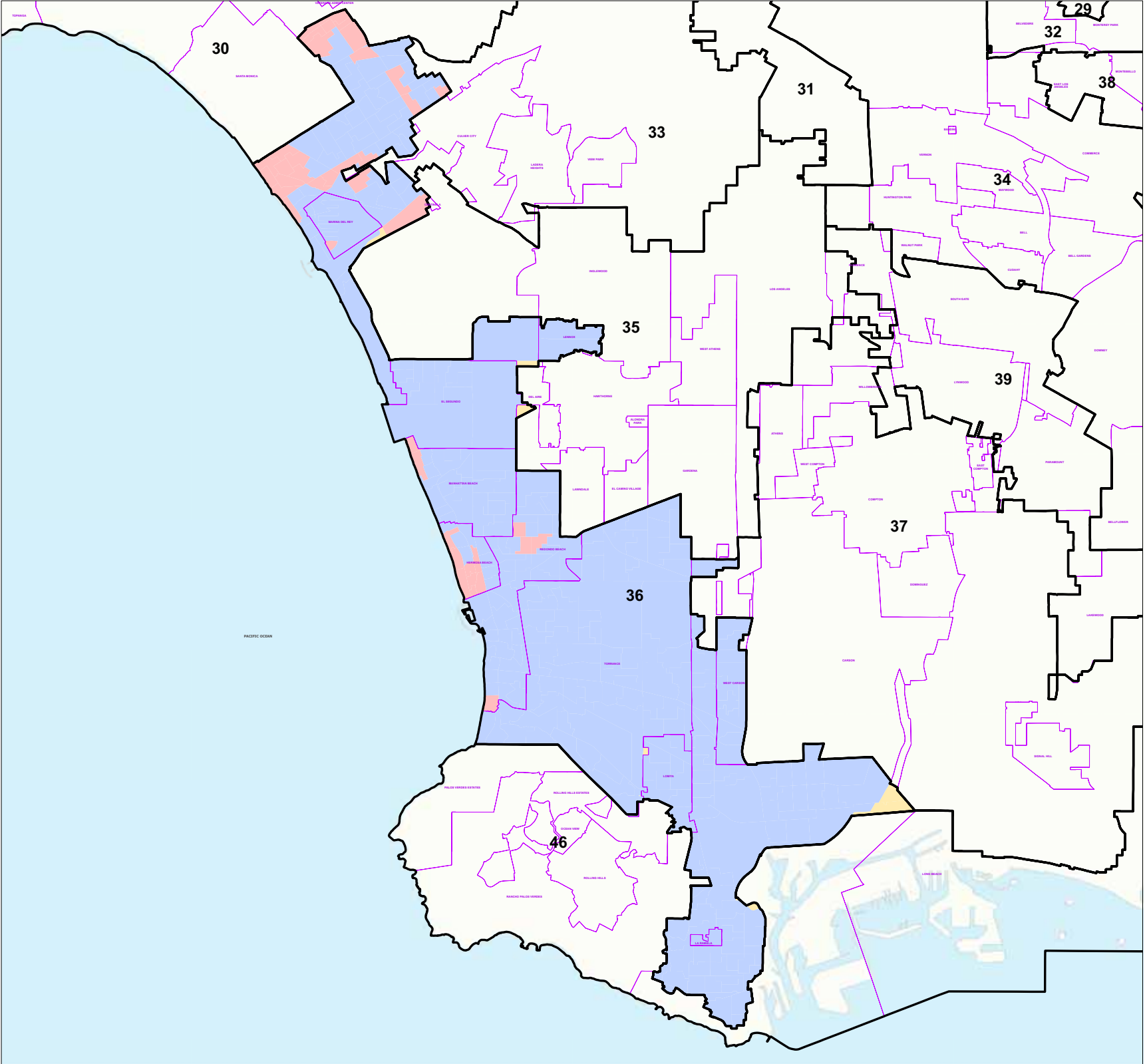
Over 71%



0.375 1.5 2.25 3
Miles

THIS MAP IS SUBJECT TO CHANGE WITHOUT NOTICE
CONTACT REGISTRAR-RECORDER/COUNTY CLERK
PRECINCTING SECTION, 12400 IMPERIAL HIGHWAY
NORWALK, CA 90650 TEL. No. (562) 462-2473

Data contained in this map is reproduced in whole or part
from the Thomas Brothers Maps Digital Database. This
map is copyrighted and reproduced with permission
granted by Thomas Brothers Maps. All rights reserved.






**2008 Presidential
General Election**


**36th Congressional District
Age 40-49 Votes Cast
by Election Precinct**


Legend


 Congressional District


 Communities


Voters by Age 40-49

 0 Percent

 1-25%

 26-50%

 51-75%

 76-100%



0 0.2 0.4 0.8 1.2 1.6
Miles

THIS MAP IS SUBJECT TO CHANGE WITHOUT NOTICE
CONTACT REGISTRAR-RECORDER/COUNTY CLERK
PRECINCTING SECTION, 12400 IMPERIAL HIGHWAY
NORWALK, CA 90650 TEL. No. (562) 462-2473








Data contained in this map is reproduced in whole or part
from the Thomas Brothers Maps Digital Database. This
map is copyrighted and reproduced with permission
granted by Thomas Brothers Maps. All rights reserved.


Thursday, January 8, 2009



**2008 Presidential
General Election**

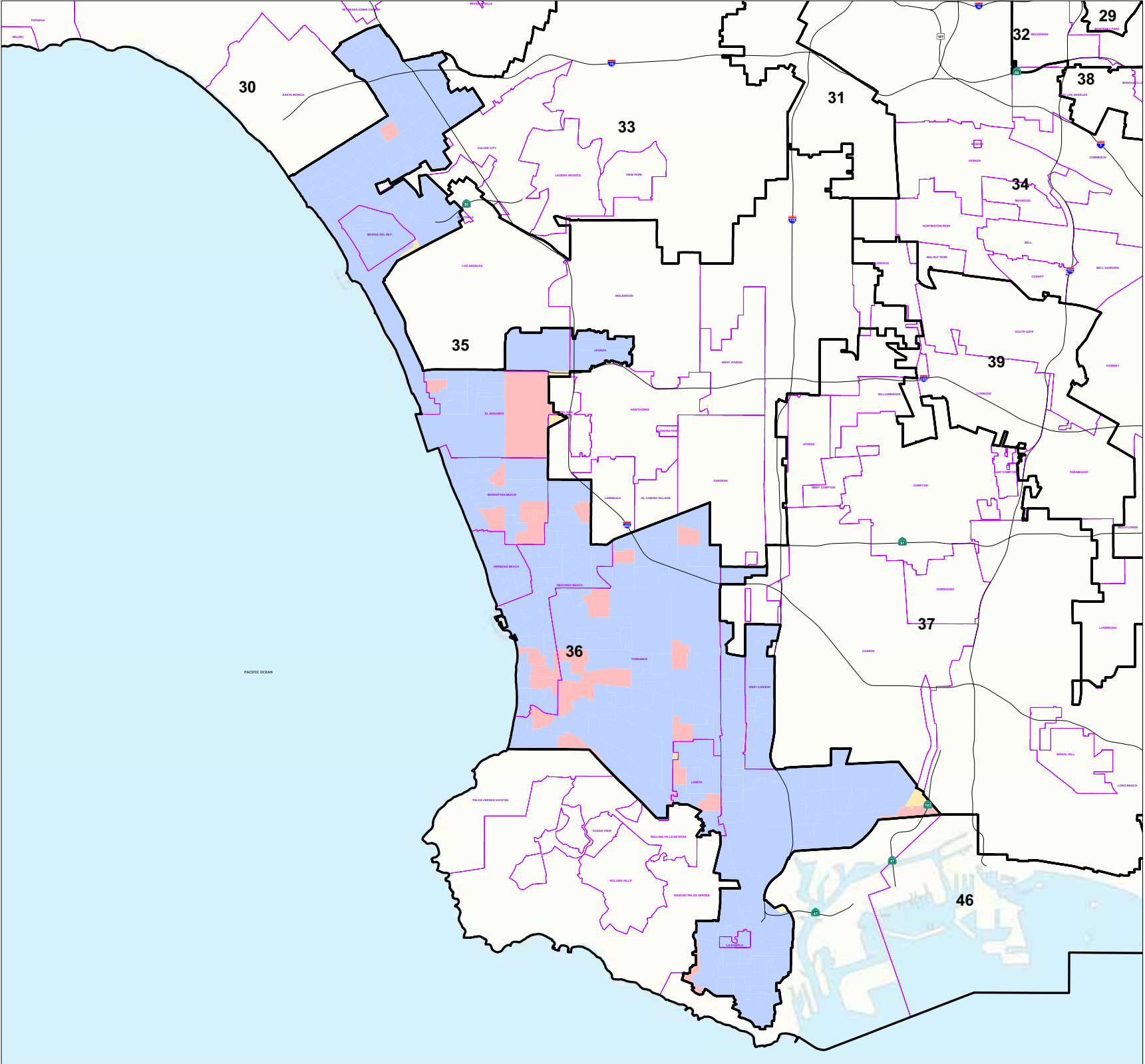
**36th Congressional District
Age 50-59 Votes Cast
by Election Precinct**

- Legend**
-  Congressional District
 -  Communities
 - Votes by Age 50-59**
 -  0 Percent
 -  1-25%
 -  26-50%
 -  51-75%
 -  76-100%



THIS MAP IS SUBJECT TO CHANGE WITHOUT NOTICE
CONTACT REGISTRAR-RECORDER/COUNTY CLERK
PRECINCTING SECTION, 12400 IMPERIAL HIGHWAY
NORWALK, CA 90650 TEL. No. (562) 462-2473

Data contained in this map is reproduced in whole or part
from the Thomas Brothers Maps Digital Database. This
map is copyrighted and reproduced with permission
granted by Thomas Brothers Maps. All rights reserved.







**2008 Presidential
General Election**


**36th Congressional District
Age 60-69 Votes Cast
by Election Precinct**


Legend


 Congressional District


 Communities


Votes by Age 60-69

 0 Percent

 1-25%

 26-50%

 51-75%

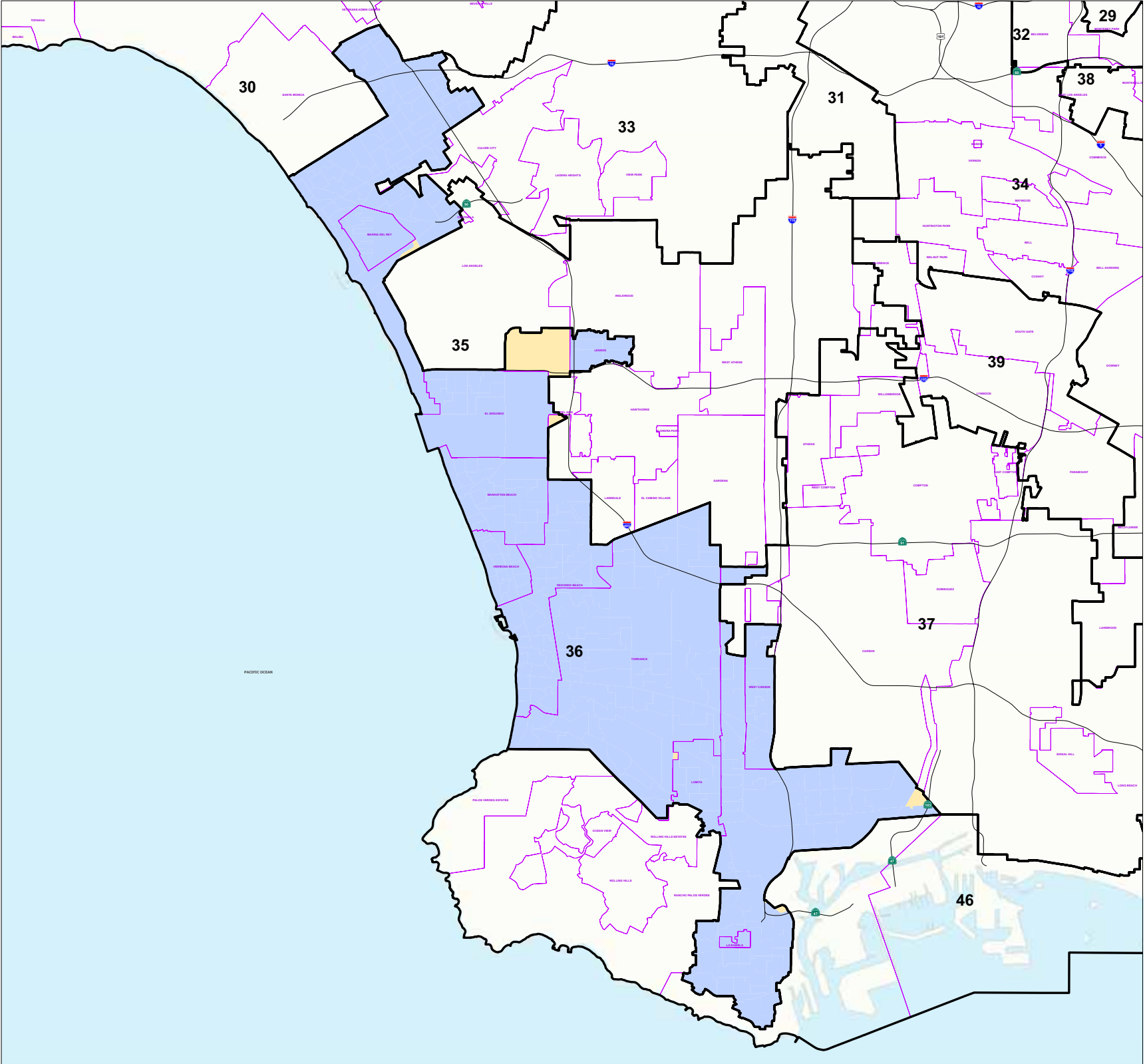
 76-100%



0 0.2 0.4 0.8 1.2 1.6
Miles

THIS MAP IS SUBJECT TO CHANGE WITHOUT NOTICE
CONTACT REGISTRAR-RECORDER/COUNTY CLERK
PRECINCTING SECTION, 12400 IMPERIAL HIGHWAY
NORWALK, CA 90650 TEL. No. (562) 462-2473

Data contained in this map is reproduced in whole or part
from the Thomas Brothers Maps Digital Database. This
map is copyrighted and reproduced with permission
granted by Thomas Brothers Maps. All rights reserved.






**2008 Presidential
General Election**


**36th Congressional District
Age over 70 Votes Cast
by Election Precinct**


Legend

 Congressional District


 Communities


Votes by Age Over 70

 0 Percent

 1-25%

 26-50%

 51-75%

 76-100%

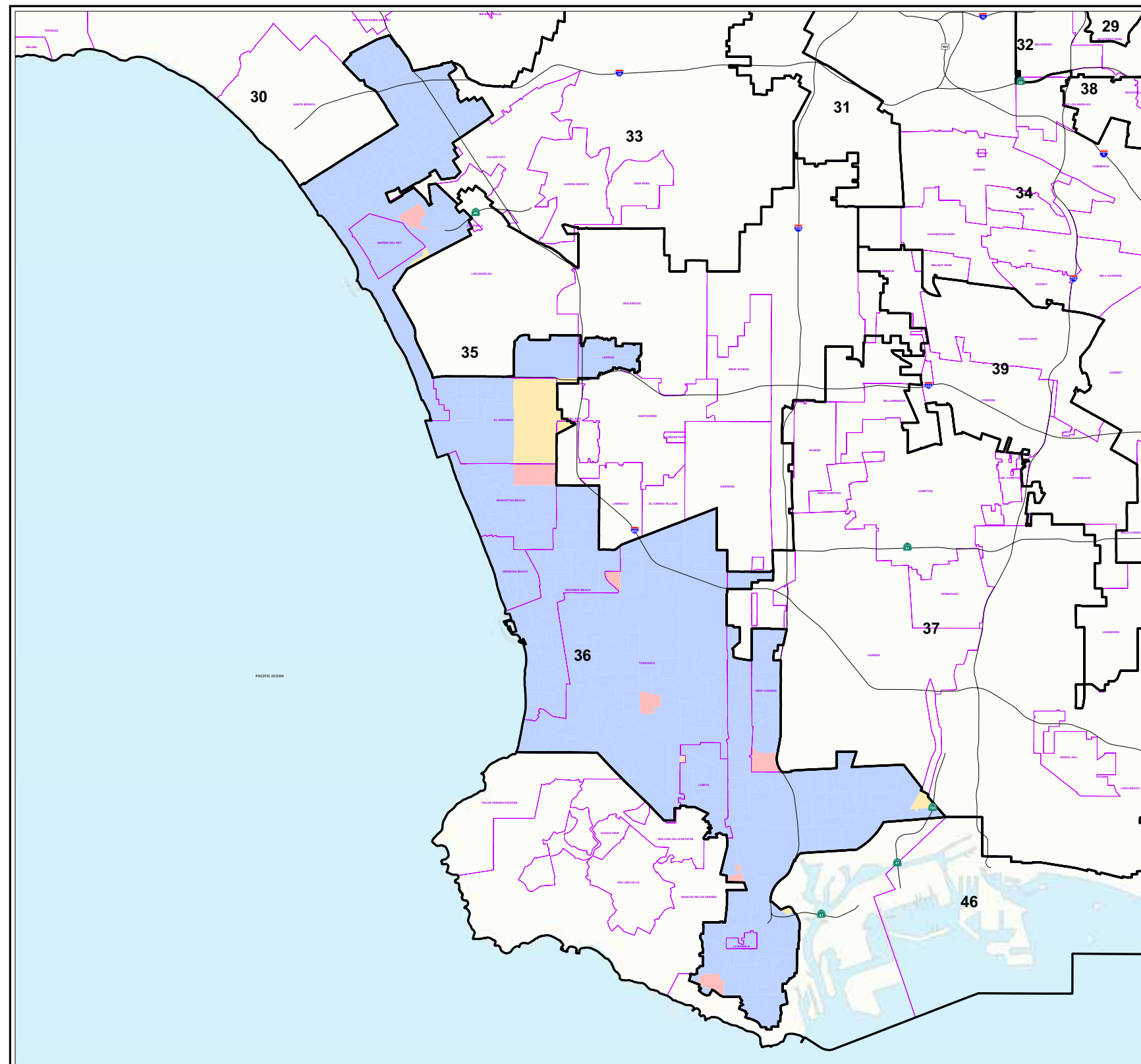


0 0.2 0.4 0.8 1.2 1.6
Miles

THIS MAP IS SUBJECT TO CHANGE WITHOUT NOTICE
CONTACT REGISTRAR-RECORDER/COUNTY CLERK
PRECINCTING SECTION, 12400 IMPERIAL HIGHWAY
NORWALK, CA 90650 TEL. No. (562) 462-2473

Data contained in this map is reproduced in whole or part
from the Thomas Brothers Maps Digital Database. This
map is copyrighted and reproduced with permission
granted by Thomas Brothers Maps. All rights reserved.

Thursday, January 8, 2009













**2008 Presidential
General Election**

**36th Congressional District
Female Votes Cast
by Election Precinct**

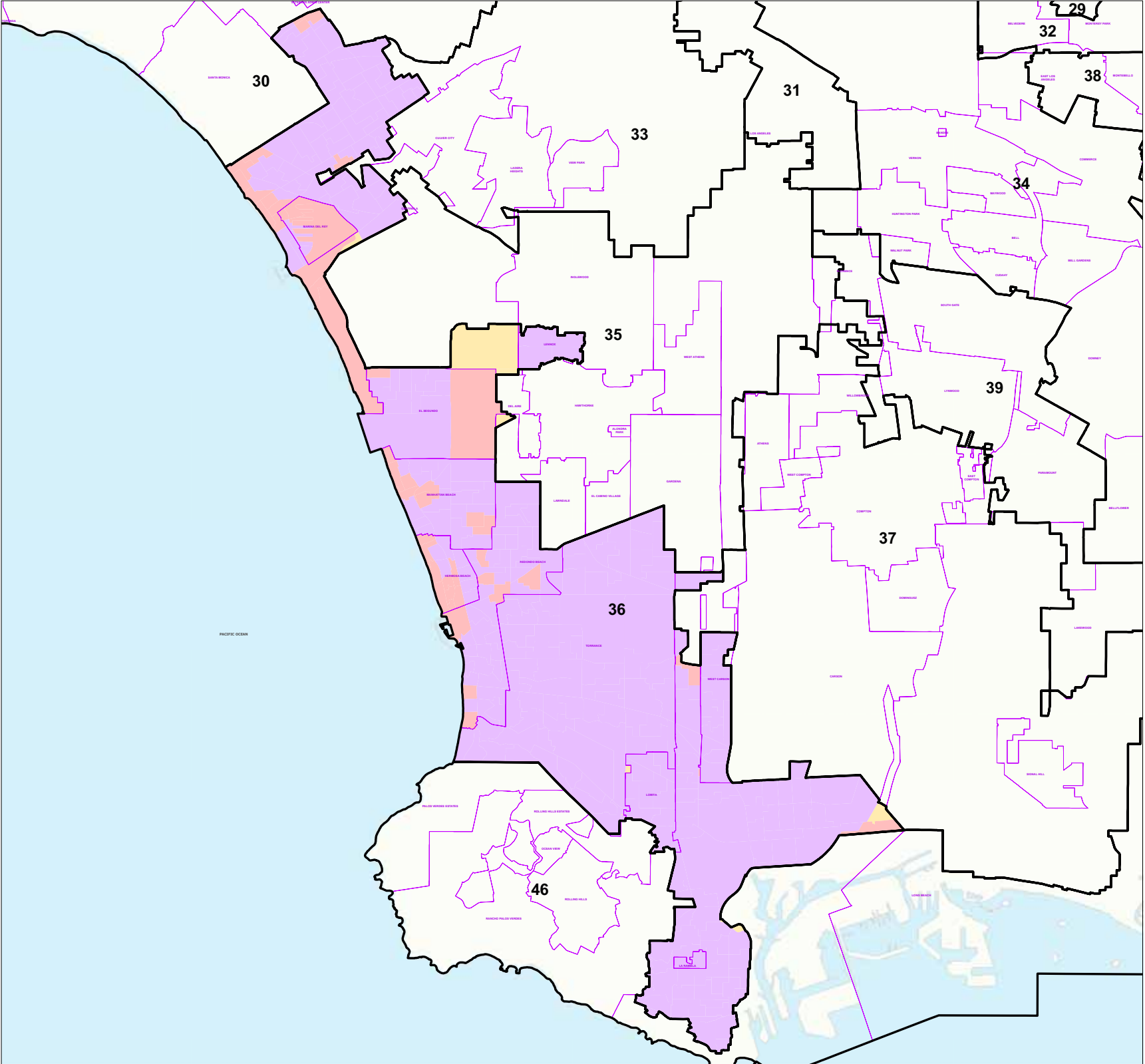
Legend

-  Congressional District
-  Communities
- Voters by Gender**
-  0 Percent
-  1-25%
-  26-50%
-  51-70%
-  Over 71%



THIS MAP IS SUBJECT TO CHANGE WITHOUT NOTICE
CONTACT REGISTRAR-RECORDER/COUNTY CLERK
PRECINCTING SECTION, 12400 IMPERIAL HIGHWAY
NORWALK, CA 90650 TEL. No. (562) 462-2473

Data contained in this map is reproduced in whole or part
from the Thomas Brothers Maps Digital Database. This
map is copyrighted and reproduced with permission
granted by Thomas Brothers Maps. All rights reserved.






**2008 Presidential
General Election**

**36th Congressional District
Male Votes Cast
by Election Precinct**

Legend

- Congressional District
- Communities

- Votes by Gender**
- 0 Percent
 - 1-25%
 - 26-50%
 - 51-70%
 - Over 71%



THIS MAP IS SUBJECT TO CHANGE WITHOUT NOTICE
CONTACT REGISTRAR-RECORDER/COUNTY CLERK
PRECINCTING SECTION, 12400 IMPERIAL HIGHWAY
NORWALK, CA 90650 TEL. No. (562) 462-2473

Data contained in this map is reproduced in whole or part
from the Thomas Brothers Maps Digital Database. This
map is copyrighted and reproduced with permission
granted by Thomas Brothers Maps. All rights reserved.

